



Mapping Your Schoolyard – Crescent Heights


Name: _____ Date: _____


Map Key


Direction of water flow


 Puddle

e Erosion

 Possible Stormwater Problem

 Storm drain

Add & label your own symbol below:



Include on your map:

- Symbols from the Key including flow of water, erosion, and storm drains.
- Show where you see any evidence of possible **stormwater problems** (this could be places where there's lots of erosion or big puddles, or oil from cars, etc).
- Sketch larger plants and bushes if they are there.