

Mapping Your Schoolyard – Stafford





Name: _____ Date: _____

Include on your map:

- Symbols from the Key including flow of water, erosion, and storm drains.
- Show where you see any evidence of possible **storm-water problems** (this could be places where there's lots of erosion or big puddles, or oil from cars, etc).
- Add larger plants and bushes if they are there.



Map Key

		e		
Direction of water runoff	Puddle	Erosion	Possible Stormwater Problem	Storm drain

Add & label your own symbol below:

