

Mapping Your Schoolyard – Brown's Point





Name: _____ Date: _____



Include on your map:

Map Key

Add & label your own symbol below:

		e		
Direction of water runoff	Puddle	Erosion	Possible Stormwater Problem	Storm drain

- Symbols from the Key including flow of water, erosion, and storm drains.
- Show where you see any evidence of possible **stormwater problems** (this could be places where there's lots of erosion or big puddles, or oil from cars, etc).
- Add larger plants and bushes if they are there.